





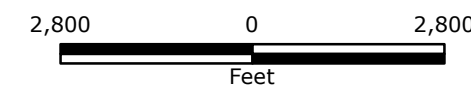




Roadway Jurisdiction

Map 6.1

-  State Highway
-  County State Aid Highway
-  County Road
-  City Boundary
-  Right-of-Way
-  Parcels



October 2008

